

DRAK CHALLENGE Viewpoints (VP)

	Name of View Point	Road in Kms	Travel Time Car/Paddle	Description	
	Start Day 1	0	0	0	Race start, refreshments & breakfast available
VP1	Phoenix Nasty	4,3	5	10	Park on verge, view from road
VP2	Restmount Bridge	5,5	7	20	Park on verge, walk only 5 min Beware of cyclists on bridge
VP3	Black Murray	9,8	11	40	Park on verge, steep walk down 15 min, walk back 30 min
VP4	Khotso	17,5	20	1hr	Parking area at road. Official camping.
	Day 1 Finish	23	27	1hr25	Swartberg Road Bridge

Paddle times are estimated for the winner

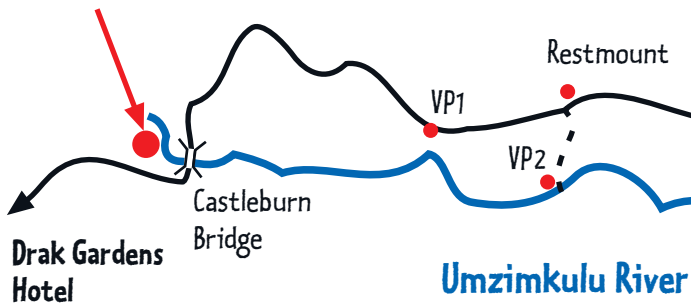
USEFUL MOBILE NUMBERS:

RACE SAFETY Rick 082 777 7519

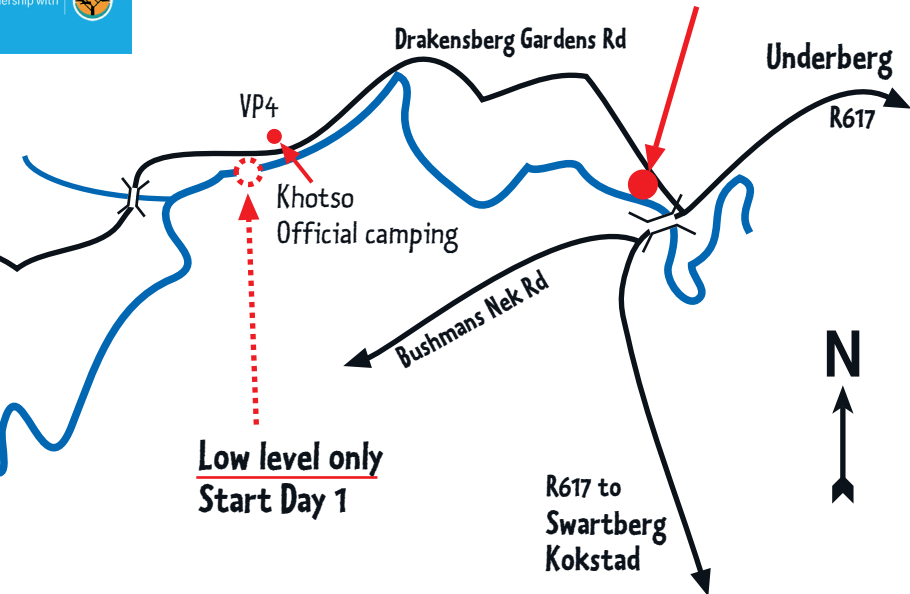
RACE MEDICAL Kate 079 976 9056

RACE COORDINATOR Lauren 082 443 2770

Start Day 1



Finish Day 1 & Start Day 2



SECONDER'S MAP DAY 1



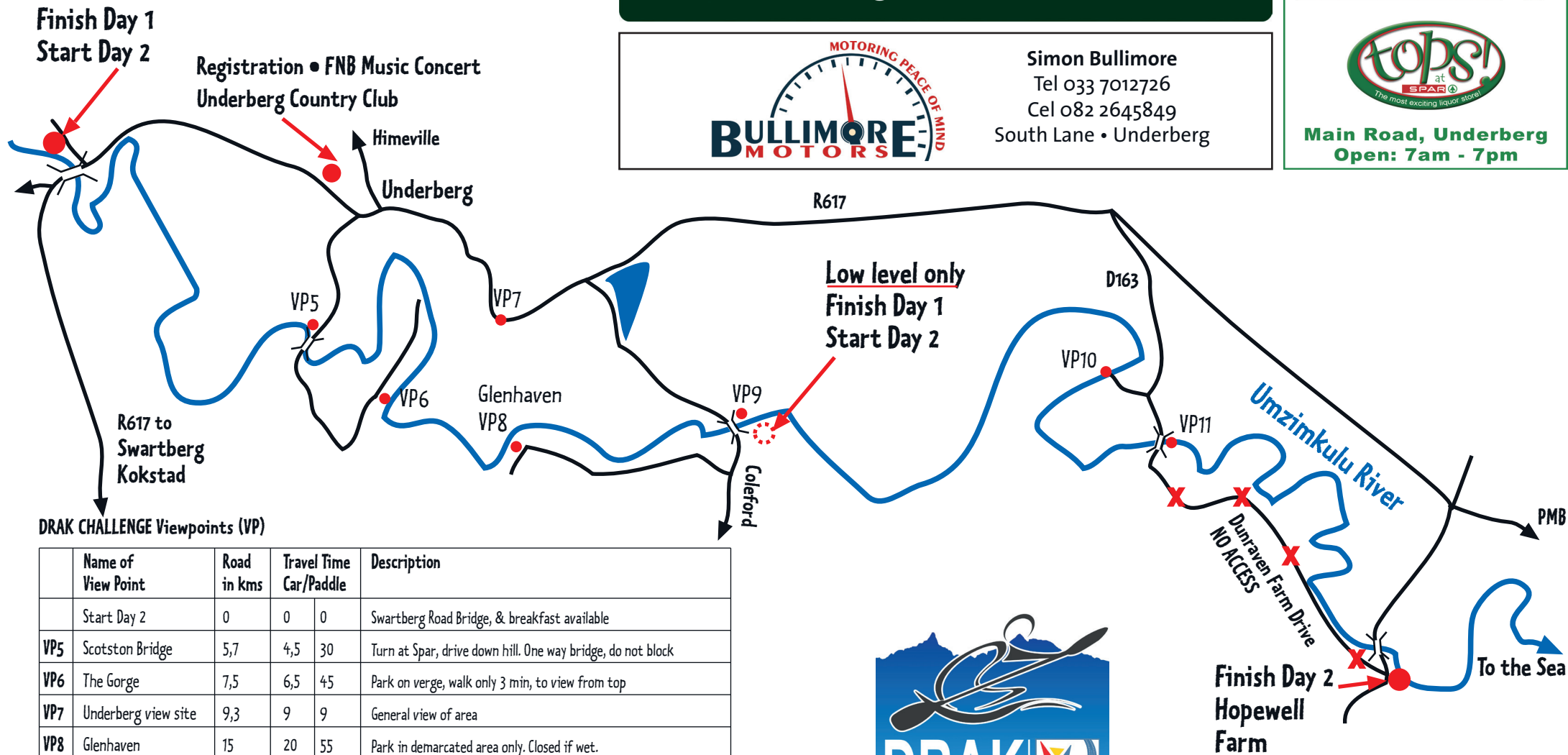



Simon Bullimore
Tel 033 7012726
Cel 082 2645849
South Lane • Underberg

Proud Supporter




**Main Road, Underberg
Open: 7am - 7pm**



DRAK CHALLENGE Viewpoints (VP)

	Name of View Point	Road in kms	Travel Time Car/Paddle	Description
	Start Day 2	0	0 0	Swartberg Road Bridge, & breakfast available
VP5	Scotston Bridge	5,7	4,5 30	Turn at Spar, drive down hill. One way bridge, do not block
VP6	The Gorge	7,5	6,5 45	Park on verge, walk only 3 min, to view from top
VP7	Underberg view site	9,3	9 9	General view of area
VP8	Glenhaven	15	20 55	Park in demarcated area only. Closed if wet.
VP9	Callaway Bridge	12	15 1hr10	Park on road. Do not block bridge
VP10	Greenend Bridge	18,3	20 1hr45	Park in field, 5 min walk
VP11	Dunraven Bridge	19	21 1hr55	Spectator point on bridge
	Dunraven Farm Drive	+- 6		No access to this road
	Day 2 Finish	25	30 2hr 25	Parking in field & on road for Hopewell finish



SECONDER'S MAP DAY 2